




CAUTION: TRACINGS ARE NOT TO SCALE,
FOR VISUAL APPRECIATION ONLY.

<div>Folio</div> <div>03</div>	<div>NM 054/25</div> <div>PREVIOUS UPDATE</div> <div>130/24</div>		<div>NC / NE</div> <div>30 JUN 2019</div>	<div>Chart No.</div> <div>214</div>	<div>1</div> <div>of</div> <div>2</div>
<div>15°30′</div>					
<div> <div>51</div> <div>Wk</div> <div></div> </div> <div> <div>60</div> <div>Wk</div> <div></div> </div> <div>073° 30′</div>					
<div>Caution: Some computer printers might distort the tracings. Users are advised to check and if necessary, adjust settings on their printers.</div>					

Folio 03	NM 054/25		NC / NE	Chart No.	1 of 3
	PREVIOUS UPDATE 130/24		31 JAN 2019	2022 (INT 7345)	
15°25′					
073° 25′					
Caution: Some computer printers might distort the tracings. Users are advised to check and if necessary, adjust settings on their printers.					

Folio

03

NM 054/25

PREVIOUS UPDATE
130/24

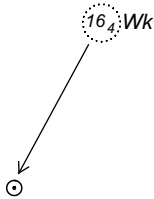
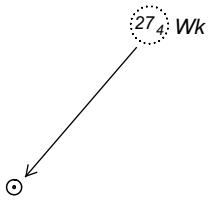


NC / NE

30 JUN 2019

Chart No.
214

15°30'



073° 45'

Folio
03

NM 054/25
PREVIOUS UPDATE
130/24



NC / ~~NE~~
31 JAN 2019

Chart No.
2022 (INT 7345)

2
of
3

27₄ Wk



15°25'

073° 35'

Folio
03


NM 054/25
PREVIOUS UPDATE
130/24



NC / NE
31 JAN 2019


Chart No.
2022 (INT 7345)

3
of
3



15°25'

073° 45'

<div>Folio</div> <div>02</div>	<div>NM 054/25</div> <div>PREVIOUS UPDATE</div> <div>136/24</div>		<div>NC / NE</div> <div>31 JUL 2019</div>	<div>Chart No.</div> <div>22 (INT 752)</div>
<div>16°00'</div> <div> <div> <div> <div></div> <div></div> </div> <div> <div></div> <div></div> </div> <div> <div></div> <div></div> </div> </div> <div>074° 00'</div> </div>				

Folio

02

NM 054/25

PREVIOUS UPDATE
136/24

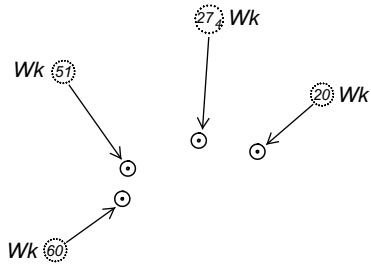


~~NC~~ / NE

31 JUL 2019

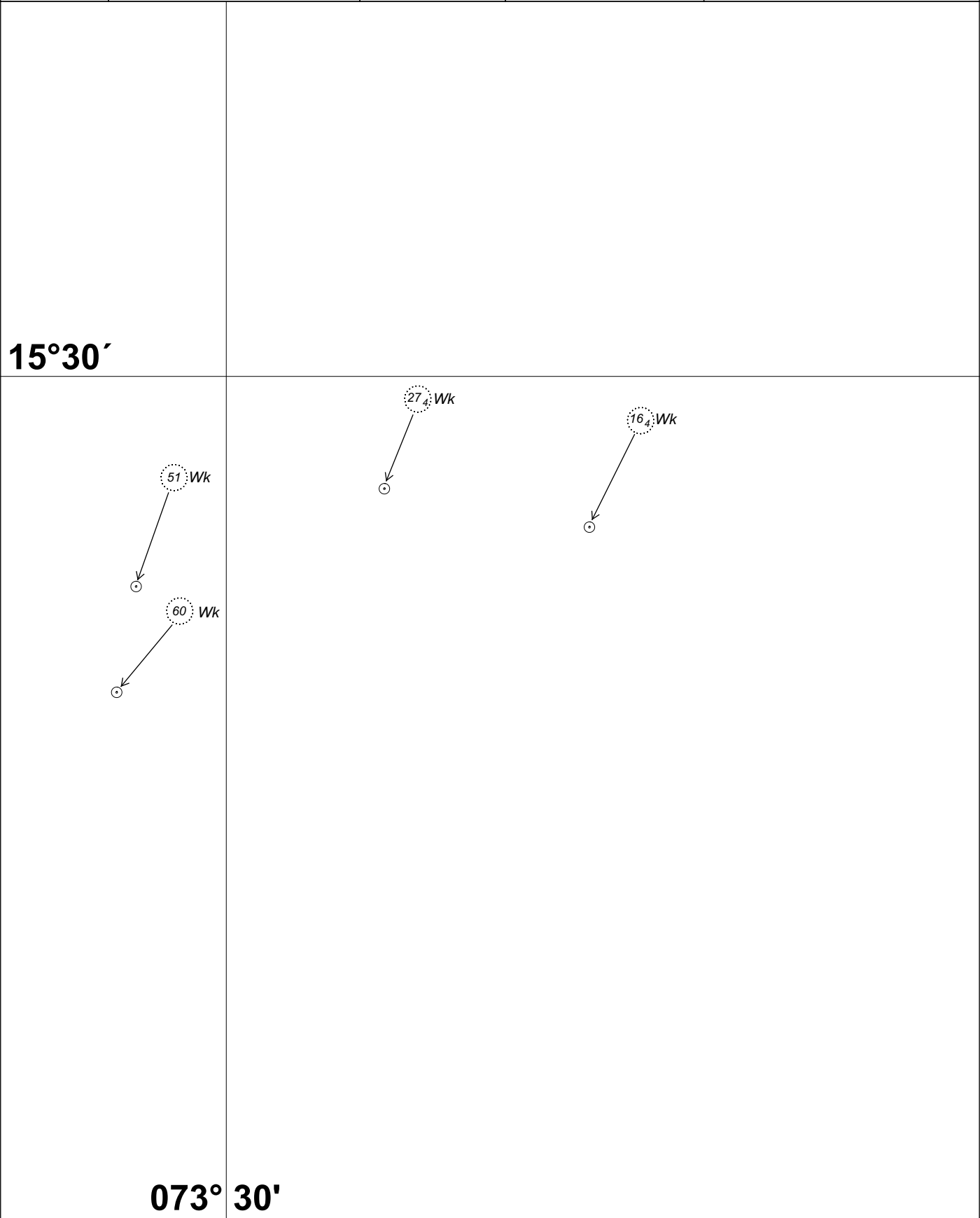
Chart No.
22 (INT 752)

16°00'



074° 00'

Folio 04	NM 054/24		NC / NE	Chart No.
	PREVIOUS UPDATE 130/24		15 SEP 2019	257 (INT 7343)



Folio

03

NM 054/24

PREVIOUS UPDATE

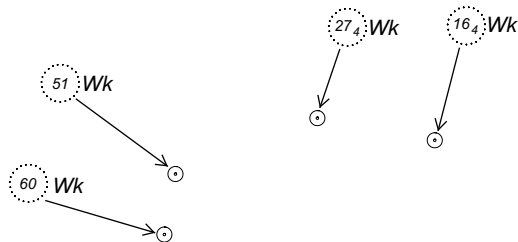
130/24

NC / ~~NE~~

31 JAN 2021

Chart No.


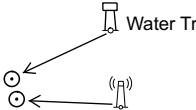
293 (INT 7022)





15°00'

074° 00'

Caution: Some computer printers might distort the tracings. Users are advised to check and if necessary, adjust settings on their printers.

Folio 05	NM 055/25		NC / NE 15 jan 2014	Chart No. 3008
	PREVIOUS UPDATE 038/15			
15°52′ 80°	<div></div>			
	38′			
Caution: Some computer printers might distort the tracings. Users are advised to check and if necessary, adjust settings on their printers.				

Folio 05	NM 055/25		NC / NE	Chart No.
	PREVIOUS UPDATE 31 JAN 2018		31 JAN 2018	3026
<div></div>				
15°50′			80° 40′	
Caution: Some computer printers might distort the tracings. Users are advised to check and if necessary, adjust settings on their printers.				